

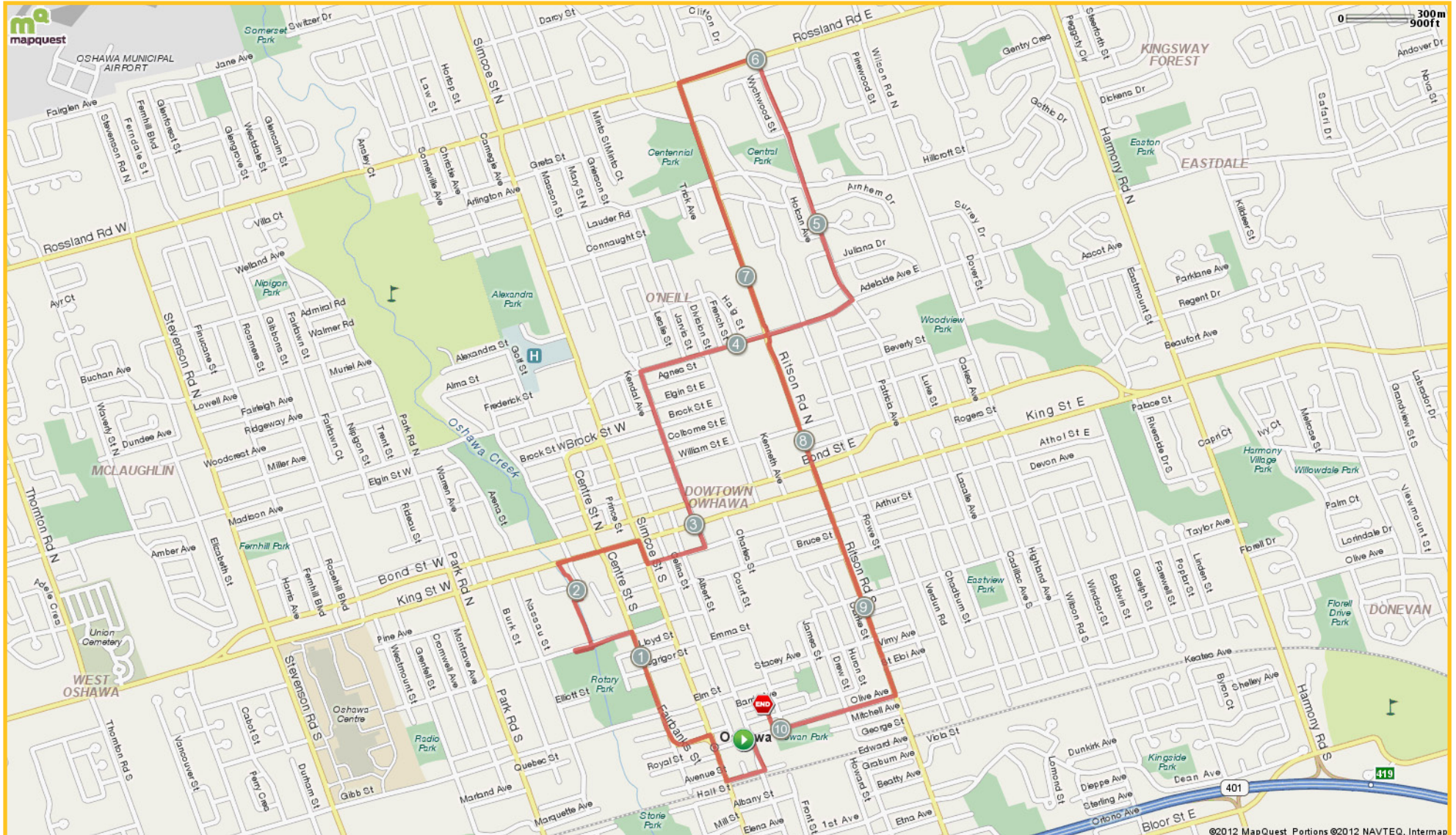


# Coldest Night 2012 - Oshawa 10 km WALK

Starts in Oshawa, Ontario

**10.15** kilometers










Elevation **128m** Max **99m** Min **+32m** Ascent **-38m** Descent **< 3 %** Max Climb


















## Coldest Night 2012 - Oshawa 10 km WALK

Starts in Oshawa, Ontario

Notes		
AT	FOR	NOTES
START	 0.03 km.	Head <b>east</b> on <b>Olive Ave</b> toward <b>Albert St</b>
0.03 km.	 0.17 km.	Turn right onto <b>Albert St</b>
0.19 km.	 0.18 km.	Head <b>west</b> on <b>Fisher St</b> toward <b>Albert St</b>
0.37 km.	 0.23 km.	Head <b>north</b> on <b>Simcoe St S/ Regional Road 2</b> toward <b>Avenue St</b>
0.6 km.	 0.01 km.	Head <b>north</b> on <b>Simcoe St S/ Regional Road 2</b> toward <b>Fairbanks St</b>
0.6 km.	 0.73 km.	Turn left onto <b>Fairbanks St/ Regional Road 2</b> Continue to follow Regional Road 2
1.33 km.	 0.26 km.	Head <b>west</b> on <b>John St W</b>
1.6 km.	 0.01 km.	Head <b>southeast</b>
1.61 km.	 0.07 km.	Head <b>east</b>

Notes		
AT	FOR	NOTES
1.68 km.	 0.24 km.	Head <b>north</b>
1.92 km.	 0.04 km.	Head <b>east</b>
1.96 km.	 0.21 km.	Head <b>north</b> toward <b>Durham Highway 2/ King St W</b>
2.17 km.	 0.37 km.	Head <b>east</b> on <b>Durham Highway 2/ King St W</b> toward <b>Queen St</b>
2.54 km.	 0.12 km.	Head <b>south</b> on <b>Simcoe St S/ Regional Road 2</b> toward <b>Athol St W</b>
2.65 km.	 0.26 km.	Head <b>east</b> on <b>Athol St E</b> toward <b>Celina St</b>
2.92 km.	 0.89 km.	Head <b>north</b> on <b>Mary St S</b> toward <b>Durham Highway 2/ King St E</b>
3.81 km.	 0.99 km.	Head <b>east</b> on <b>Adelaide Ave E/ Regional Road 58</b> toward <b>Jarvis St</b>

Notes		
AT	FOR	NOTES
4.8 km.	 1.24 km.	Head <b>northwest</b> on <b>Central Park Blvd N</b> toward <b>Orange Crescent</b>
6.04 km.	 0.36 km.	Head <b>west</b> on <b>Rossland Rd E/ Regional Road 28</b> toward <b>Regional Road 16/ Ritson Rd N</b>
6.4 km.	 1.22 km.	Head <b>south</b> on <b>Regional Road 16/ Ritson Rd N</b> toward <b>Oshawa Blvd N</b>
7.63 km.	 0.06 km.	Slight left to stay on <b>Regional Road 16/ Ritson Rd N</b>
7.69 km.	 1.81 km.	Head <b>south</b> on <b>Regional Road 16/ Ritson Rd N</b> toward <b>William St E</b>
9.5 km.	 0.56 km.	Head <b>west</b> on <b>Olive Ave</b> toward <b>Drew St</b>
10.05 km.	 0.07 km.	Head <b>north</b> toward <b>Banting Ave</b>