

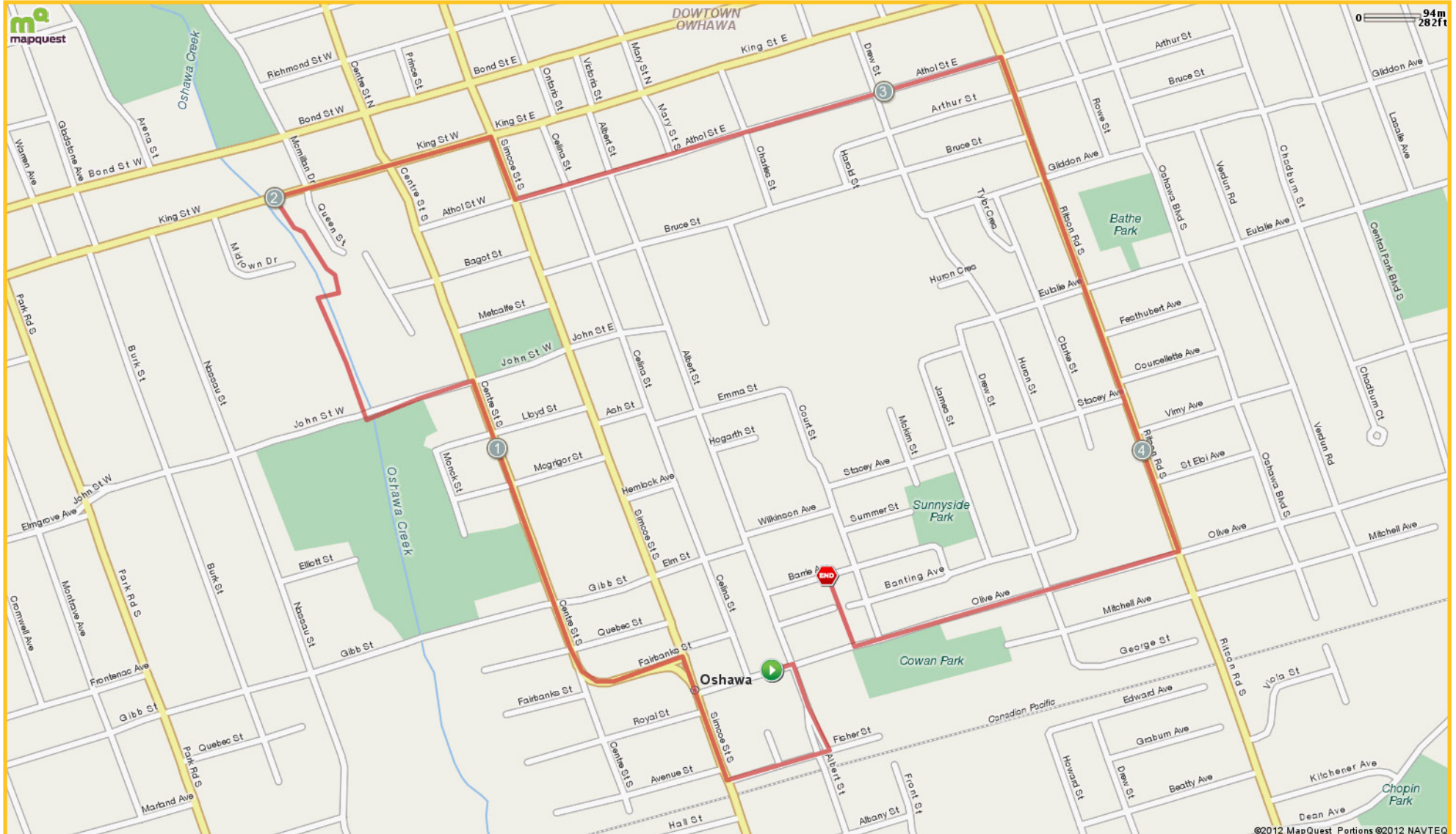


Coldest Night 2012 - Oshawa 5 km WALK

Starts in Oshawa, Ontario

4.92 kilometers







Elevation 115m Max 99m Min Ascent +19m Descent -24m Max Climb < 3%















Coldest Night 2012 - Oshawa 5 km WALK

Starts in Oshawa, Ontario

Notes		
AT	FOR	NOTES
START	 0.03 km.	Head east on Olive Ave toward Albert St
0.03 km.	 0.17 km.	Head south on Albert St toward Fisher St
0.2 km.	 0.18 km.	Head west on Fisher St toward Albert St
0.38 km.	 0.23 km.	Head north on Simcoe St S/ Regional Road 2 toward Avenue St
0.61 km.	 0.73 km.	Head southwest on Fairbanks St/ Regional Road 2 toward Centre St S Continue to follow Regional Road 2
1.34 km.	 0.19 km.	Head west on John St W

Notes		
AT	FOR	NOTES
1.53 km.	 0.23 km.	Head north
1.76 km.	 0.04 km.	Turn right
1.8 km.	 0.21 km.	Head north toward Durham Highway 2/ King St W
2 km.	 0.37 km.	Head east on Durham Highway 2/ King St W toward Queen St
2.37 km.	 0.12 km.	Head south on Simcoe St S/ Regional Road 2 toward Athol St W

Notes		
AT	FOR	NOTES
2.49 km.	 0.01 km.	Turn left onto Athol St E
2.5 km.	 0.82 km.	Head east on Athol St E toward Celina St
3.32 km.	 0.93 km.	Head south on Regional Road 16/ Ritson Rd S toward Arthur St
4.26 km.	 0.56 km.	Head west on Olive Ave toward Drew St
4.81 km.		Head north toward Banting Ave